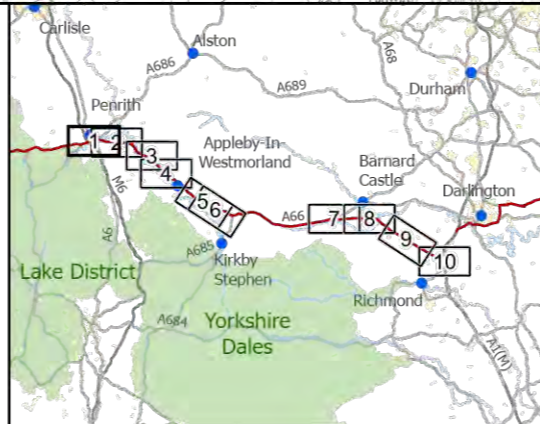


— Route Alignment
 = Existing A66
 - - - Study Area 250m
 [Red Outline] Order Limits
 [Black Square] Foot And Mouth Burial Sites
Potential Contaminated Sources
 [Yellow] Low
 [Orange] Moderate Low
 [Red] Moderate High
 CL09-12 - Site No.
 [Line] Scheme No.



national highways
 3 Piccadilly Place
 Manchester
 M1 3BN

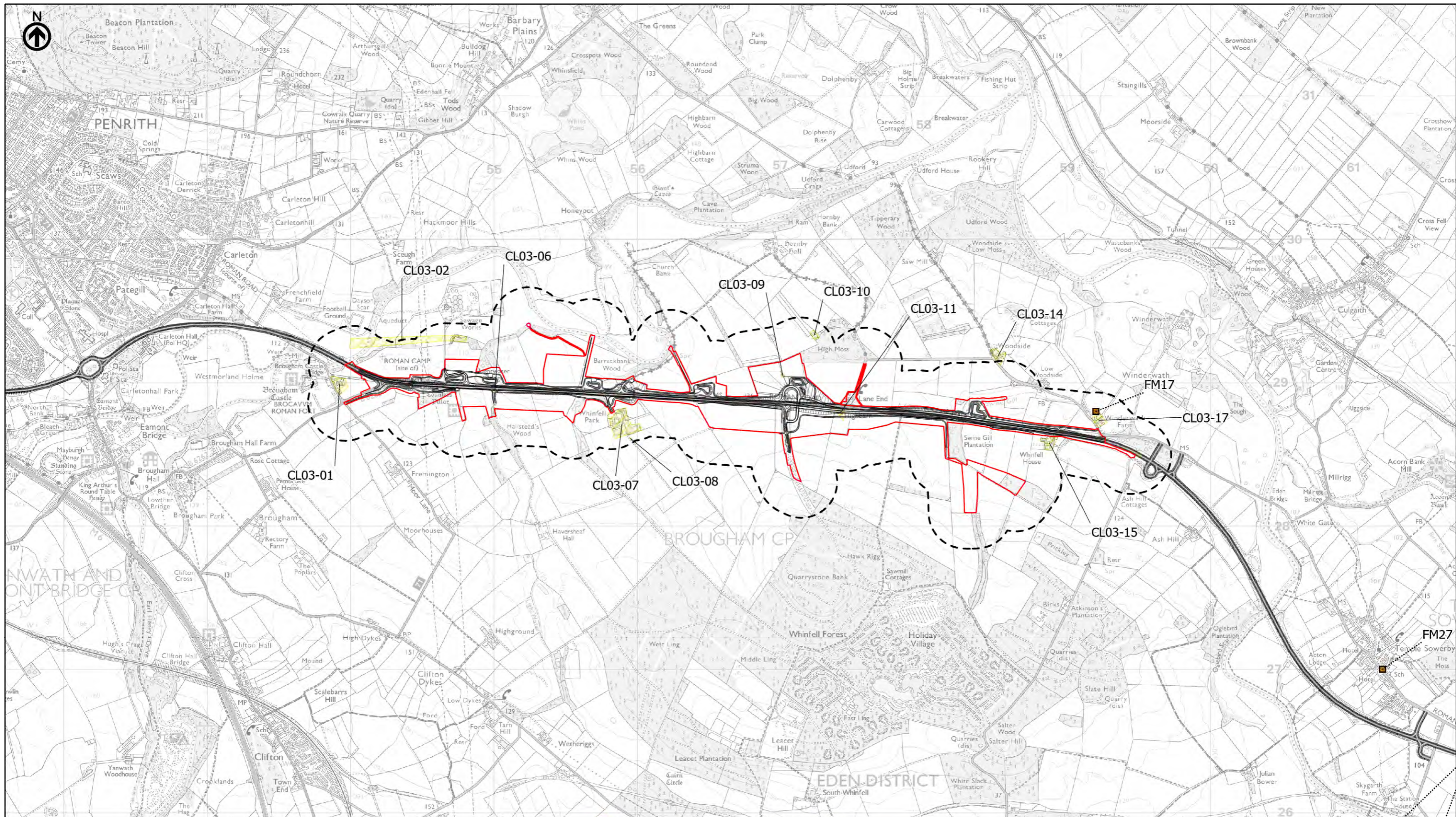
P02	First Issue	CHAL	CESL	CMCG	AMIT	KWA
		17/03/22	17/03/22	17/03/22	20/04/22	20/04/22
Revision	Created	Checked	Reviewed	Approved	Authorised	

Scale @ A3: 1:25,000 | Project Ref No HE565627 | Stage: Stage 3
 © Crown copyright and database rights (2022).
 All rights reserved. OS 100030649 Contains British Geological Survey materials © UKRI 2022 Contains public sector information licensed under the Open Government Licence v3.0.

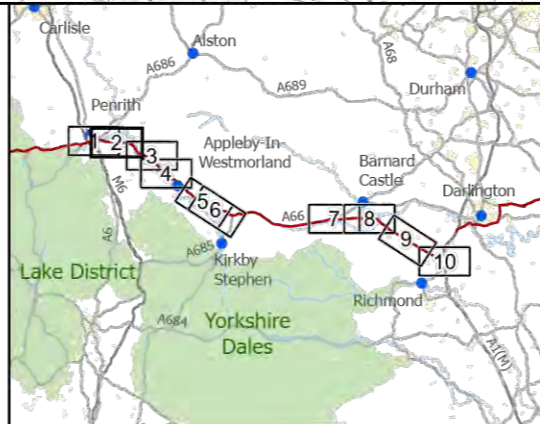
Project Name
 A66 Northern Trans-Pennine Project
Map Title
 Figure 9.5
Potential Contamination Sources
 Scheme: 0102, M6 Junction 40 to Kemplay Bank
 Sheet 1 of 10

Map Number	Project	Originator	Volume
HE565627	-	AMY	EGT
S00	-	MP - LG	005131
Location		Type	Role Number
Suitability	Suitability Description		Revision
S4	FIT FOR STAGE APPROVAL		P02

This Environmental Statement Figure meets the requirements of Regulation 5(2)(1)(i) of the Infrastructure Planning (Applications: Prescribed Forms and Procedure Regulations) 2009.



- Route Alignment
- == Existing A66
- - - Study Area 250m
- ▭ Order Limits
- Foot And Mouth Burial Sites
- Potential Contaminated Sources
- ▭ Low
- ▭ Moderate Low
- ▭ Moderate High
- CL09-12 - Site No.
- └ Scheme No.



national highways
3 Piccadilly Place
Manchester
M1 3BN

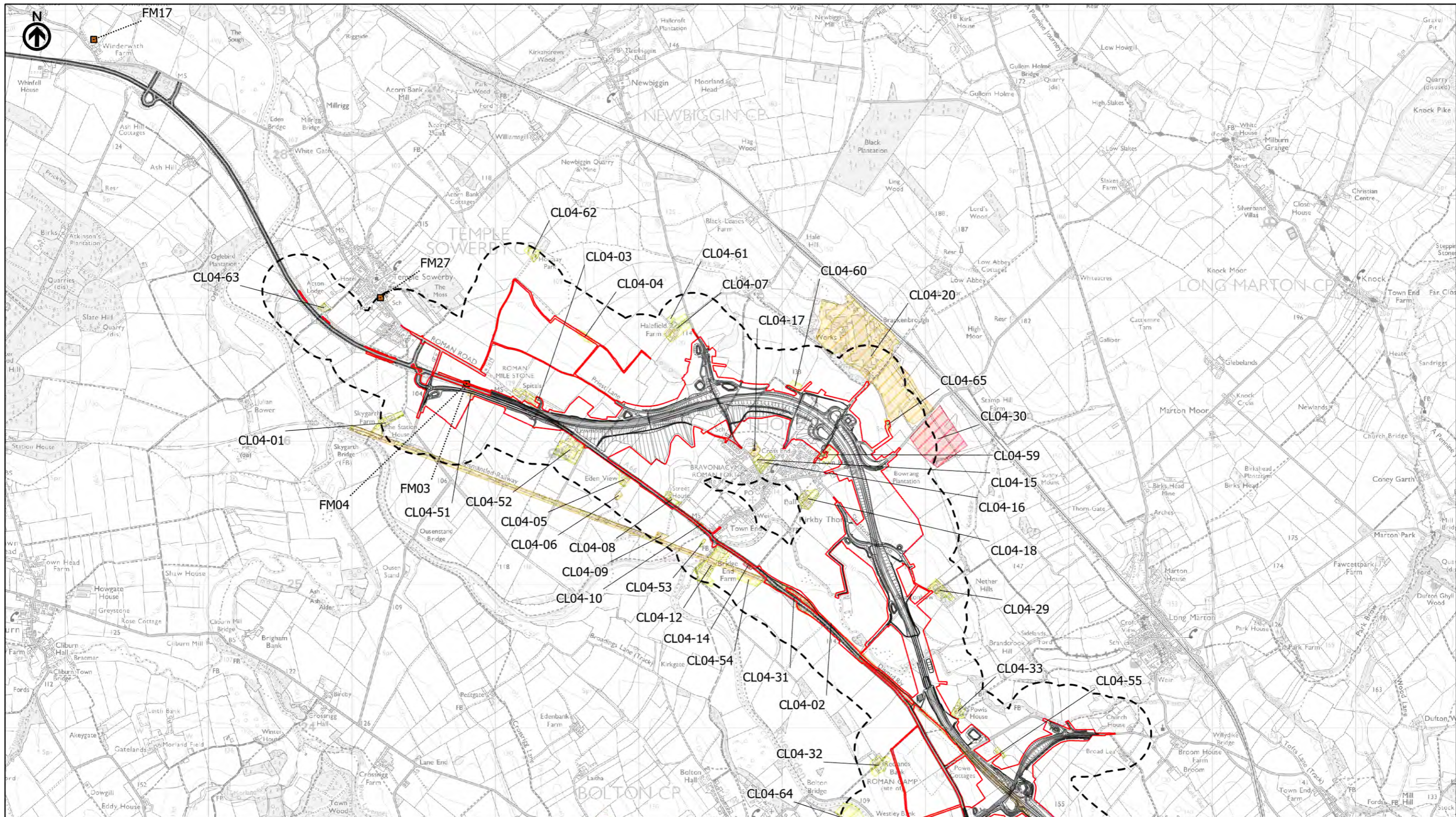
P02	First Issue	CHAL	CESL	CMCG	AMIT	KWA
		17/03/22	17/03/22	17/03/22	20/04/22	20/04/22
Revision	Created	Checked	Reviewed	Approved	Authorised	

Kilometres
0 1 2

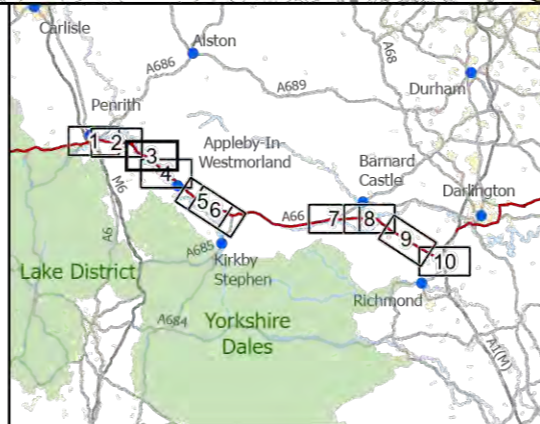
Scale @ A3: 1:25,000 | Project Ref No HE565627 | Stage: Stage 3
© Crown copyright and database rights (2022).
All rights reserved. OS 100030649 Contains British Geological Survey materials © UKRI 2022 Contains public sector information licensed under the Open Government Licence v3.0.

Project Name A66 Northern Trans-Pennine Project			
Map Title Figure 9.5			
Potential Contamination Sources Scheme: 03, Penrith to Temple Sowerby			
Sheet 2 of 10			
Map Number Project	Originator	Volume	
HE565627	AMY	EGT	
S00 Location	MP - LG - 005132 Type Role Number		
Suitability S4	Suitability Description FIT FOR STAGE APPROVAL	Revision P02	

This Environmental Statement Figure meets the requirements of Regulation 5(2)(1)(i) of the Infrastructure Planning (Applications: Prescribed Forms and Procedure Regulations) 2009.



— Route Alignment
 = Existing A66
 - - - Study Area 250m
 [Red Outline] Order Limits
 [Black Square] Foot And Mouth Burial Sites
 Potential Contaminated Sources
 [Yellow Box] Low
 [Orange Box] Moderate Low
 [Red Box] Moderate High
 CL09-12 - Site No.
 [Line] Scheme No.



national highways
 3 Piccadilly Place
 Manchester
 M1 3BN

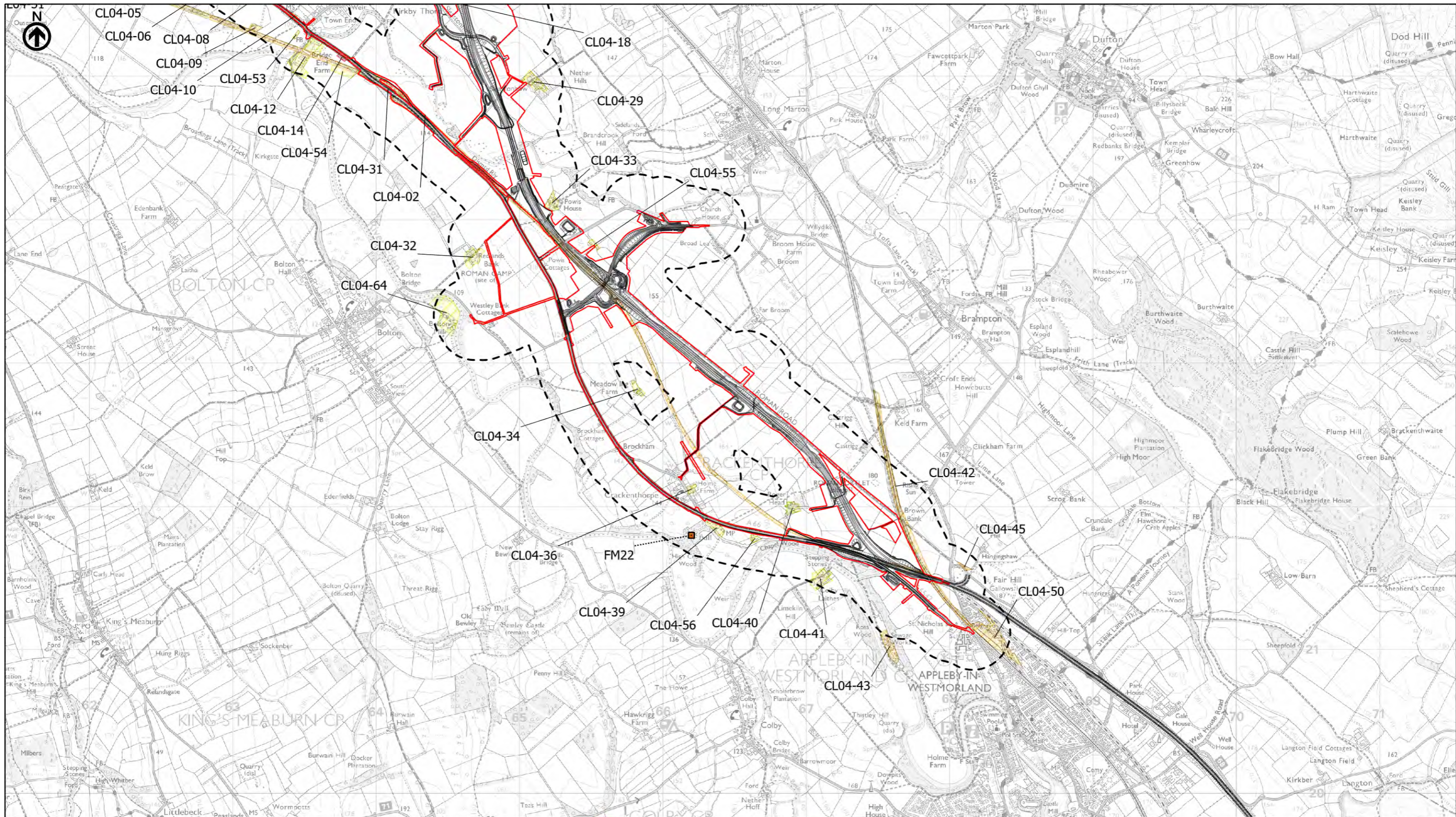
P02	First Issue	CHAL	CESL	CMCG	AMIT	KWHA
		17/03/22	17/03/22	17/03/22	20/04/22	20/04/22
Revision	Created	Checked	Reviewed	Approved	Authorised	

Scale @ A3: 1:25,000 | Project Ref No HE565627 | Stage: Stage 3
 © Crown copyright and database rights (2022).
 All rights reserved. OS 100030649 Contains British Geological Survey materials © UKRI 2022 Contains public sector information licensed under the Open Government Licence v3.0.

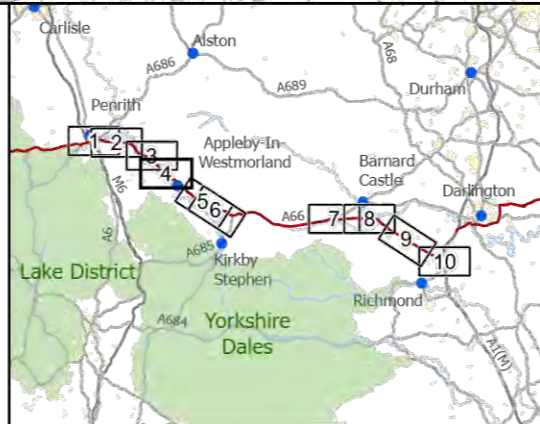
Project Name
A66 Northern Trans-Pennine Project
 Map Title
Figure 9.5
Potential Contamination Sources
 Scheme: 0405, Temple Sowerby to Appleby
 Sheet 3 of 10

Map Number	Project	Originator	Volume
HE565627	-	AMY	EGT
S00	-	MP	LG
Location		Type	Role
			Number

Suitability	Suitability Description	Revision
S4	FIT FOR STAGE APPROVAL	P02



— Route Alignment
 = Existing A66
 - - - Study Area 250m
 [Red Outline] Order Limits
 [Black Square] Foot And Mouth Burial Sites
 Potential Contaminated Sources
 [Yellow] Low
 [Orange] Moderate Low
 [Red] Moderate High
 CL09-12 - Site No.
 [Line] Scheme No.



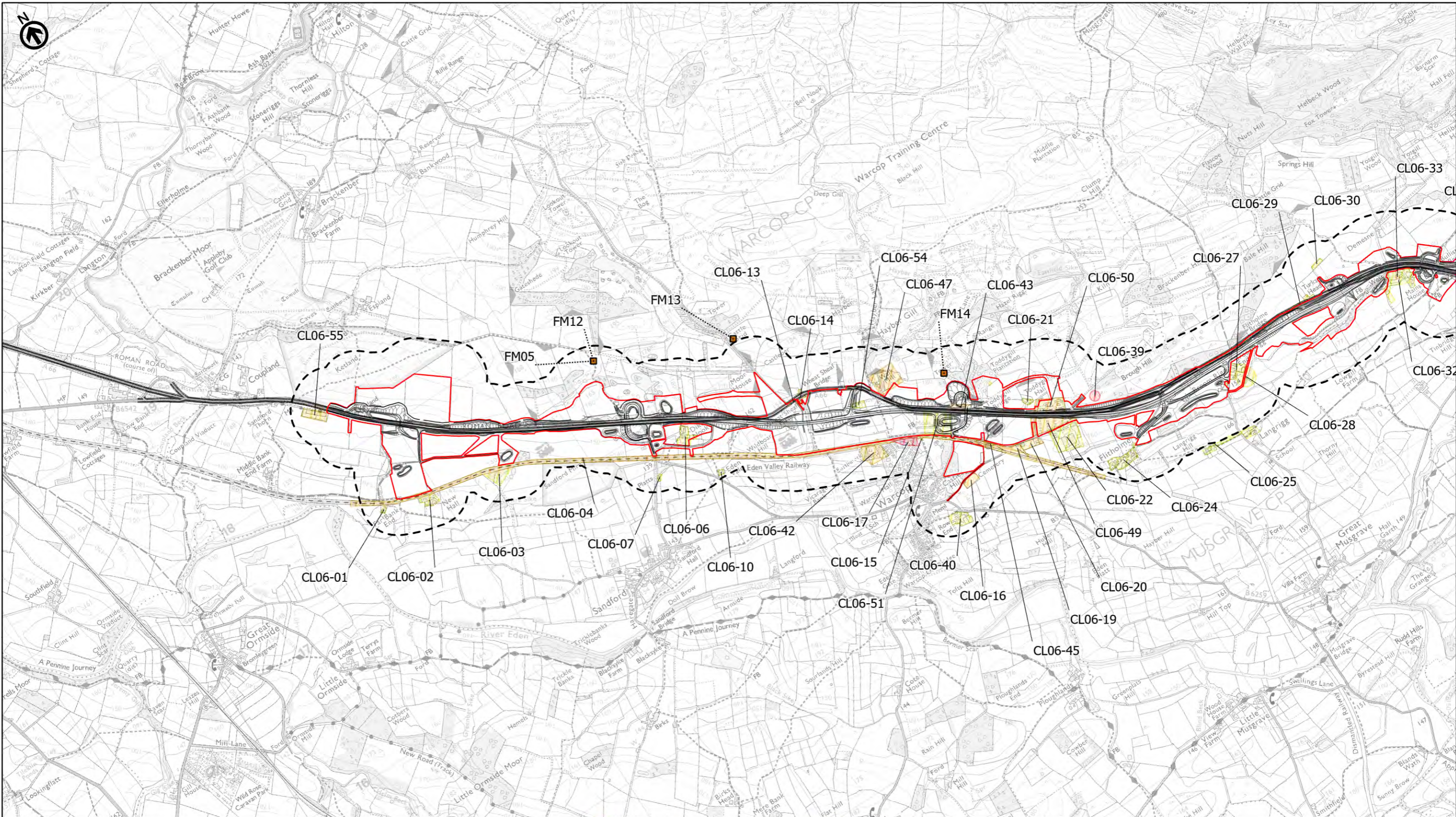
national highways
 3 Piccadilly Place
 Manchester
 M1 3BN

P02	First Issue	CHAL	CESL	CMCG	AMIT	KWHA
		17/03/22	17/03/22	17/03/22	20/04/22	20/04/22
Revision	Created	Checked	Reviewed	Approved	Authorised	

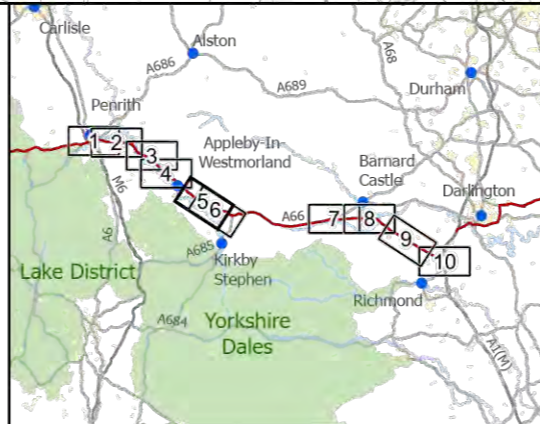
Scale @ A3: 1:25,000 | Project Ref No HE565627 | Stage: Stage 3
 © Crown copyright and database rights (2022).
 All rights reserved. OS 100030649 Contains British Geological Survey materials © UKRI 2022 Contains public sector information licensed under the Open Government Licence v3.0.

Project Name
A66 Northern Trans-Pennine Project
 Map Title
Figure 9.5
Potential Contamination Sources
 Scheme: 0405, Temple Sowerby to Appleby
 Sheet 4 of 10

Map Number	Project	Originator	Volume
HE565627	-	AMY	EGT
S00	-	MP - LG	005134
Location		Type	Role Number
Suitability	Suitability Description		Revision
S4	FIT FOR STAGE APPROVAL		P02



— Route Alignment
 == Existing A66
 - - - Study Area 250m
 [Red Outline] Order Limits
 [Black Square] Foot And Mouth Burial Sites
 Potential Contaminated Sources
 [Yellow Box] Low
 [Orange Box] Moderate Low
 [Red Box] Moderate High
 CL09-12 - Site No.
 [Line] Scheme No.



3 Piccadilly Place
 Manchester
 M1 3BN

P02	First Issue				
	CHAL	CESL	CMCG	AMIT	KWHA
	17/03/22	17/03/22	17/03/22	20/04/22	20/04/22
Revision	Created	Checked	Reviewed	Approved	Authorised

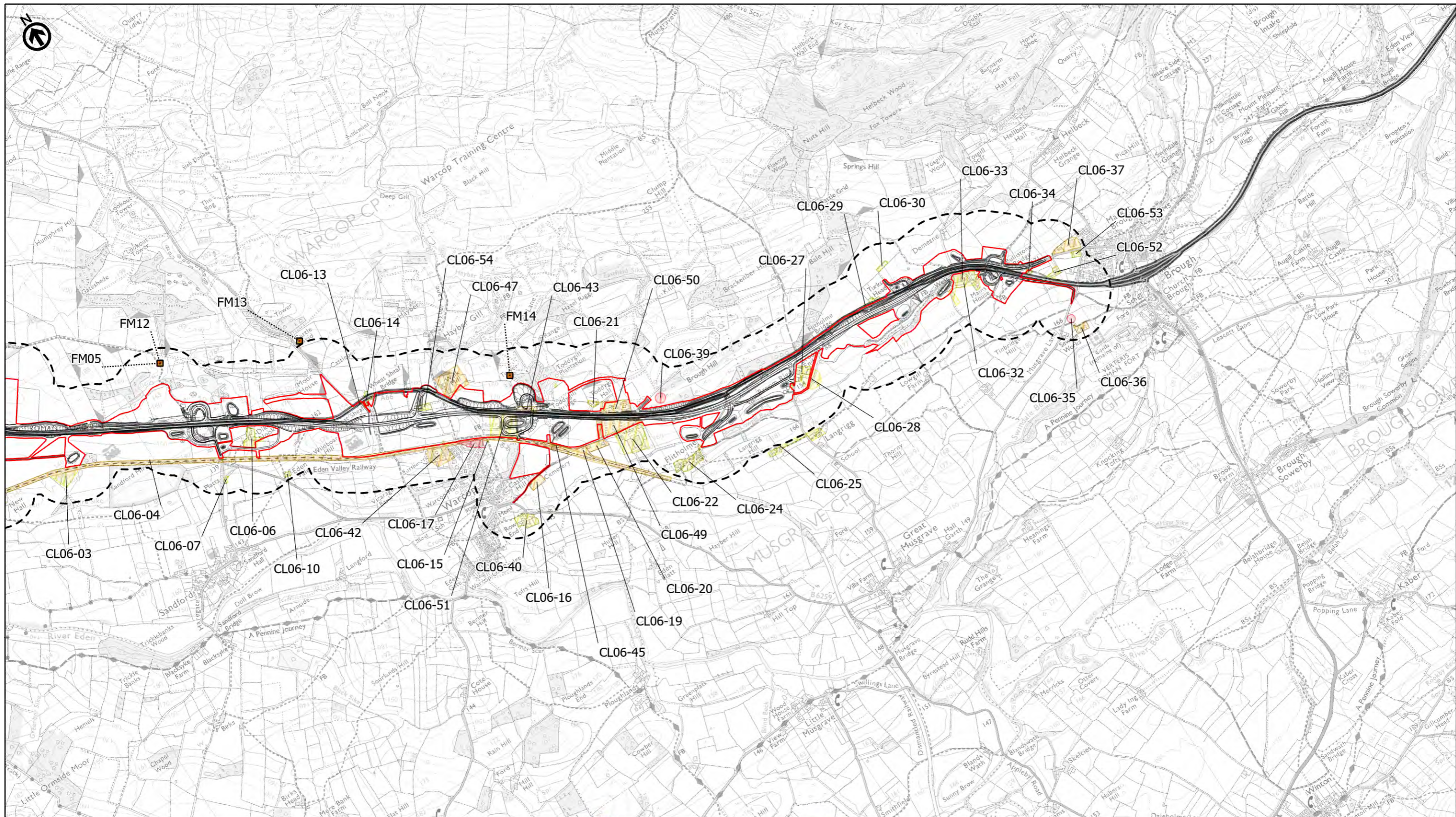
Scale @ A3: 1:25,000 | Project Ref No HE565627 | Stage: Stage 3
 © Crown copyright and database rights (2022).
 All rights reserved. OS 100030649 Contains British Geological Survey materials © UKRI 2022 Contains public sector information licensed under the Open Government Licence v3.0.

Project Name
A66 Northern Trans-Pennine Project

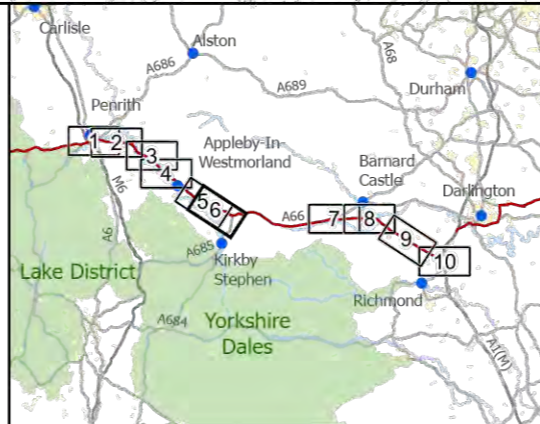
Map Title
Figure 9.5

Potential Contamination Sources
 Scheme: 06, Appleby to Brough
 Sheet 5 of 10

Map Number	Project	Originator	Volume
HE565627	-	AMY	EGT
S00	-	MP - LG	005135
Location		Type	Role Number
Suitability	S4	FIT FOR STAGE APPROVAL	
Suitability Description	FIT FOR STAGE APPROVAL		
Revision	P02		



— Route Alignment
 = Existing A66
 - - - Study Area 250m
 [Red Outline] Order Limits
 [Orange Square] Foot And Mouth Burial Sites
Potential Contaminated Sources
 [Yellow] Low
 [Orange] Moderate Low
 [Red] Moderate High
 CL09-12 - Site No.
 [Line] Scheme No.



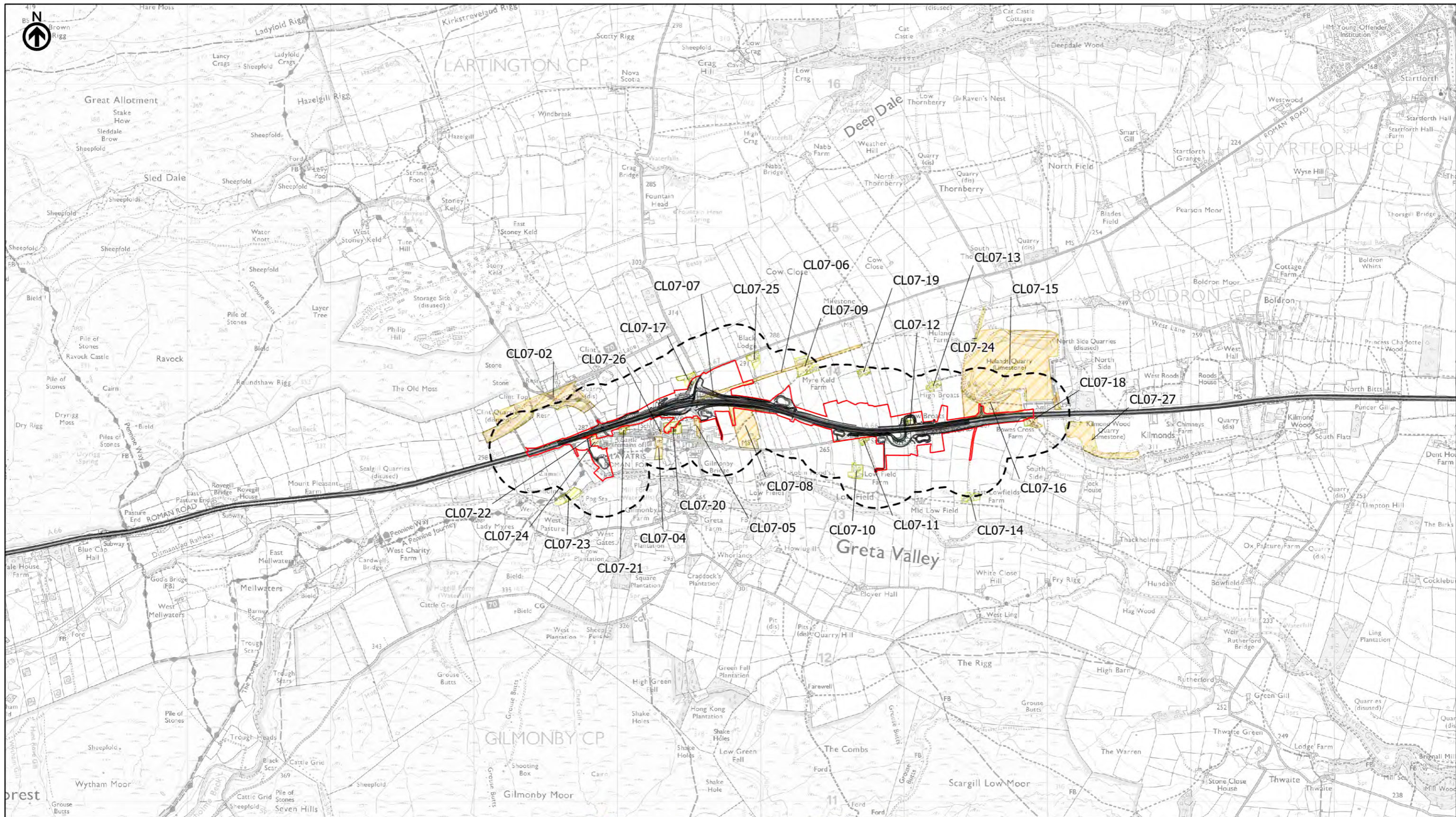
national highways
 3 Piccadilly Place
 Manchester
 M1 3BN

P02	First Issue	CHAL	CESL	CMCG	AMIT	KWHA
		17/03/22	17/03/22	17/03/22	20/04/22	20/04/22
Revision	Created	Checked	Reviewed	Approved	Authorised	

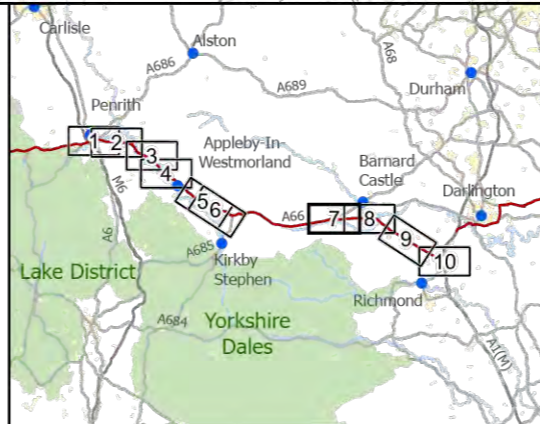
Scale @ A3: 1:25,000 | Project Ref No HE565627 | Stage: Stage 3
 © Crown copyright and database rights (2022).
 All rights reserved. OS 100030649 Contains British Geological Survey materials © UKRI 2022 Contains public sector information licensed under the Open Government Licence v3.0.

Project Name
 A66 Northern Trans-Pennine Project
Map Title
 Figure 9.5
Potential Contamination Sources
 Scheme: 06, Appleby to Brough
 Sheet 6 of 10

Map Number	Project	Originator	Volume
HE565627	-	AMY	-
S00	-	MP - LG	-
Location	Type	Role	Number
S4	FIT FOR STAGE APPROVAL		P02



- Route Alignment
- == Existing A66
- - - Study Area 250m
- ▭ Order Limits
- Foot And Mouth Burial Sites
- Potential Contaminated Sources
- ▭ Low
- ▭ Moderate Low
- ▭ Moderate High
- CL09-12 - Site No.
- Scheme No.



national highways

3 Piccadilly Place
Manchester
M1 3BN

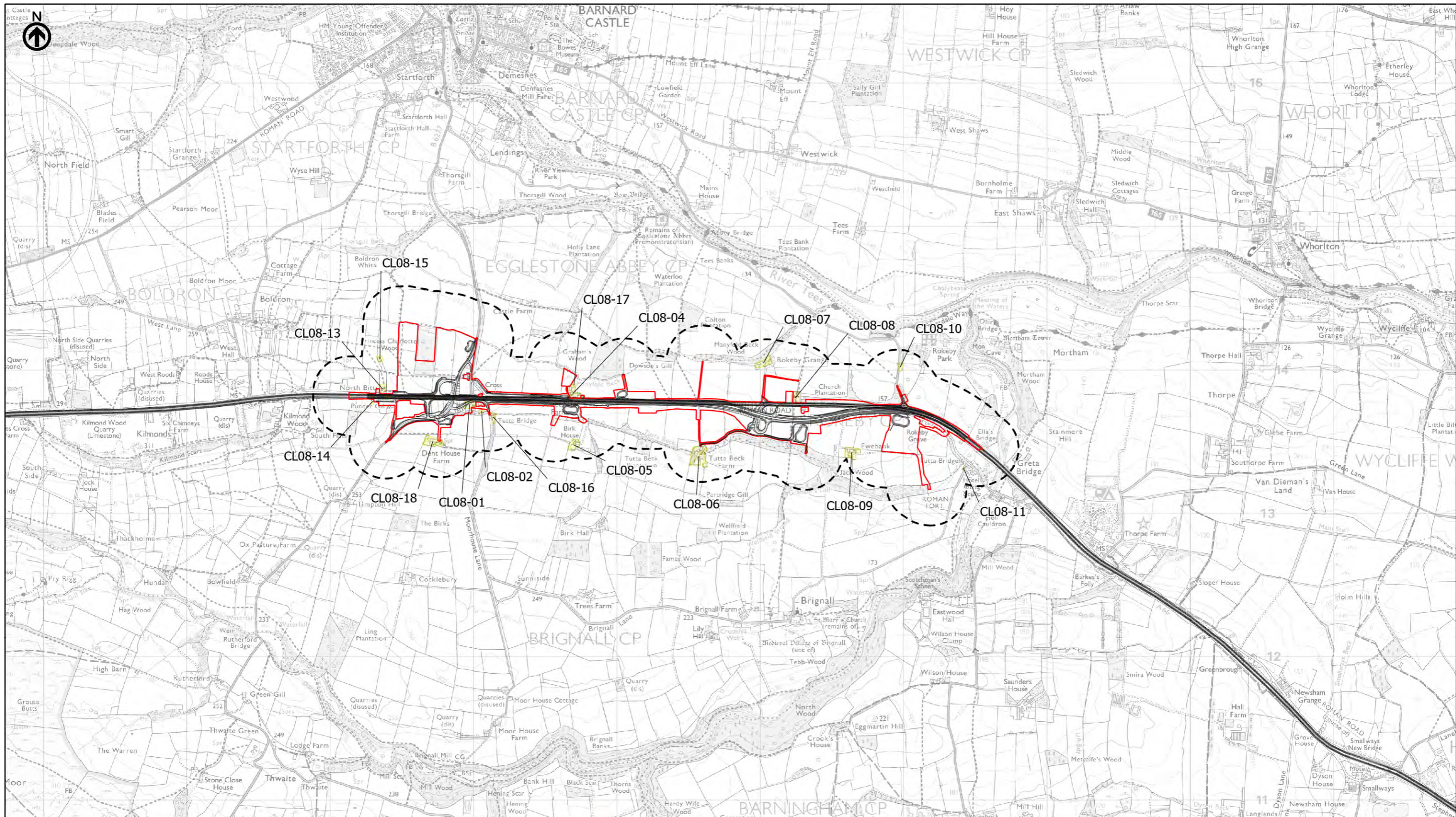
P02	First Issue	CHAL	CESL	CMCG	AMIT	KWHA
		17/03/22	17/03/22	17/03/22	20/04/22	20/04/22
Revision	Created	Checked	Reviewed	Approved	Authorised	

Kilometres

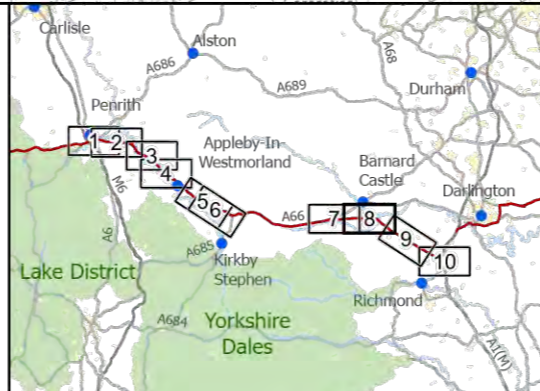
Scale @ A3: 1:25,000 | Project Ref No HE565627 | Stage: Stage 3

© Crown copyright and database rights (2022).
All rights reserved. OS 100030649 Contains British Geological Survey materials © UKRI 2022 Contains public sector information licensed under the Open Government Licence v3.0.

Project Name A66 Northern Trans-Pennine Project			
Map Title Figure 9.5			
Potential Contamination Sources Scheme: 07, Bowes Bypass			
Sheet 7 of 10			
Map Number Project	Originator	Volume	
HE565627	AMY	EGT	
S00 Location	MP - LG	005137	
Suitability S4	Suitability Description FIT FOR STAGE APPROVAL	Revision P02	



- Route Alignment
- == Existing A66
- - - Study Area 250m
- ▭ Order Limits
- Foot And Mouth Burial Sites
- Potential Contaminated Sources
- ▭ Low
- ▭ Moderate Low
- ▭ Moderate High
- CL09-12 - Site No.
- └ Scheme No.



national highways

3 Piccadilly Place
Manchester
M1 3BN

P02	First Issue	CHAL	CESL	CMCG	AMIT	KWHA
		17/03/22	17/03/22	17/03/22	20/04/22	20/04/22
Revision	Created	Checked	Reviewed	Approved	Authorised	

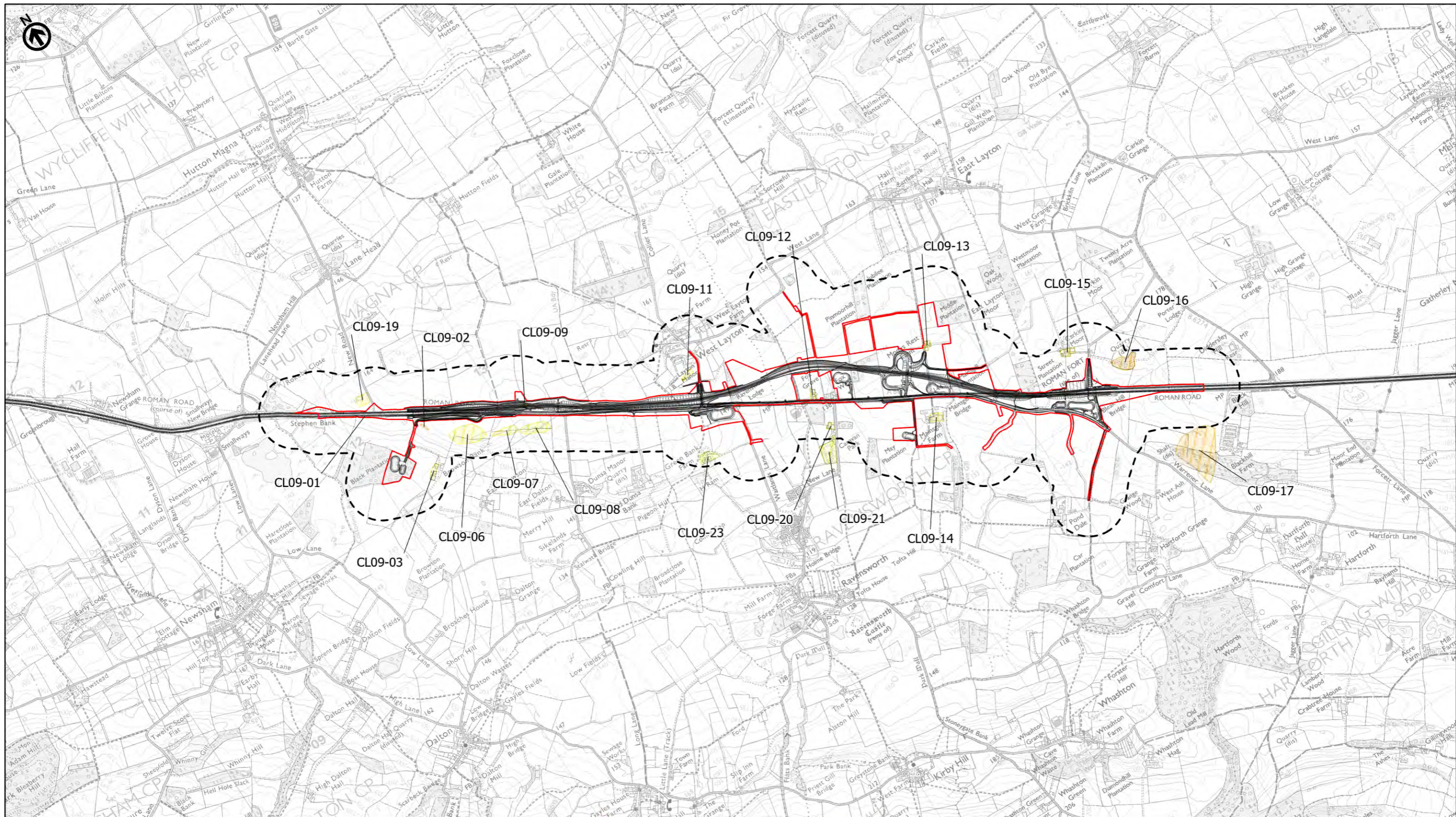
Kilometres

Scale @ A3: 1:25,000 | Project Ref No HE565627 | Stage: Stage 3

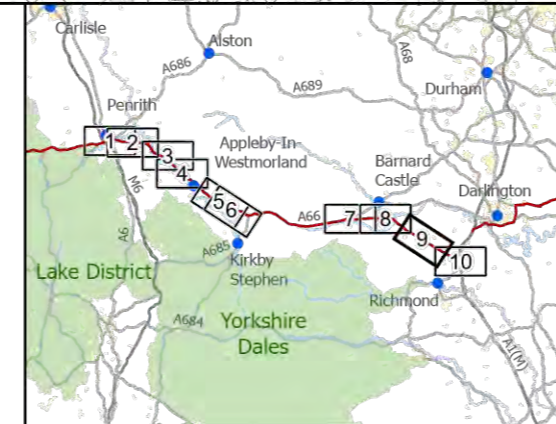
© Crown copyright and database rights (2022).
All rights reserved. OS 100030649 Contains British Geological Survey materials © UKRI 2022 Contains public sector information licensed under the Open Government Licence v3.0.

Project Name A66 Northern Trans-Pennine Project			
Map Title Figure 9.5			
Potential Contamination Sources Scheme: 08, Cross Lanes to Rokeby			
Sheet 8 of 10			
Map Number	Project	Originator	Volume
HE565627	-	AMY	EGT
Location		Type	Role
S00		-	MP - LG - 005138
Suitability	Suitability Description		Revision
S4	FIT FOR STAGE APPROVAL		P02

This Environmental Statement Figure meets the requirements of Regulation 5(2)(1)(i) of the Infrastructure Planning (Applications: Prescribed Forms and Procedure Regulations) 2009.



— Route Alignment
 = Existing A66
 - - - Study Area 250m
 [Red Outline] Order Limits
 [Black Square] Foot And Mouth Burial Sites
 Potential Contaminated Sources
 [Yellow Box] Low
 [Orange Box] Moderate Low
 [Red Box] Moderate High
 CL09-12 - Site No.
 [Line] Scheme No.



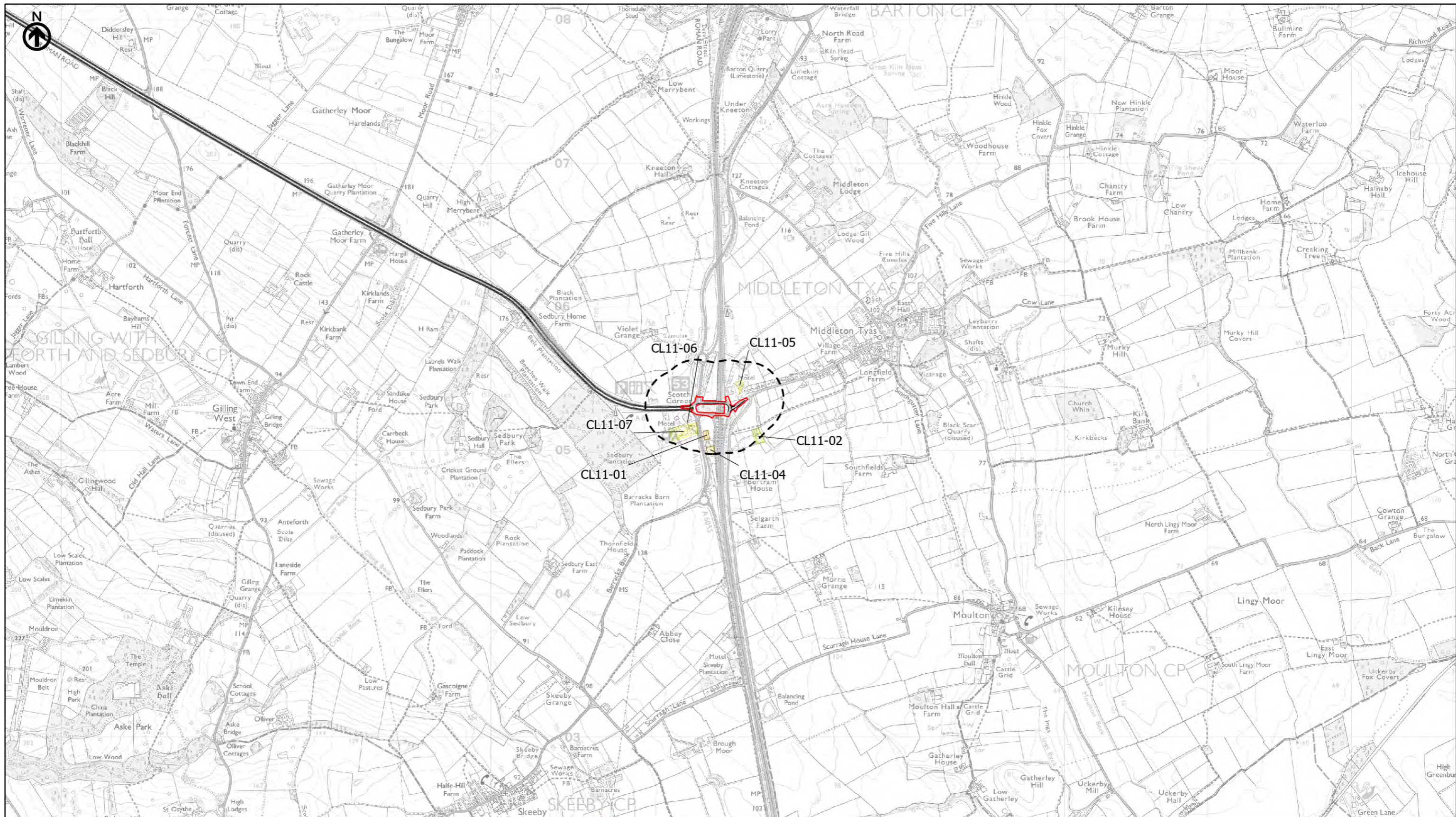
national highways
 3 Piccadilly Place
 Manchester
 M1 3BN

P02	First Issue	CHAL	CESL	CMCG	AMIT	KWHA
		17/03/22	17/03/22	17/03/22	20/04/22	20/04/22
Revision	Created	Checked	Reviewed	Approved	Authorised	

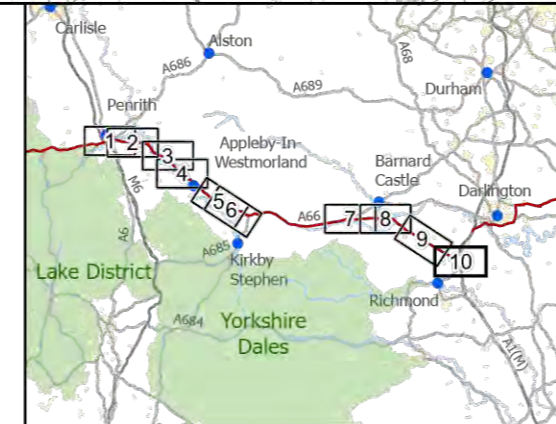
Scale @ A3: 1:25,000 | Project Ref No HE565627 | Stage: Stage 3
 © Crown copyright and database rights (2022).
 All rights reserved. OS 100030649 Contains British Geological Survey materials © UKRI 2022 Contains public sector information licensed under the Open Government Licence v3.0.

Project Name
A66 Northern Trans-Pennine Project
 Map Title
Figure 9.5
Potential Contamination Sources
 Scheme: 09, Stephen Bank to Carkin Moor
 Sheet 9 of 10

Map Number	Project	Originator	Volume
HE565627	-	AMY	EGT
S00	-	MP - LG	005139
Location		Type	Role Number
Suitability	S4	Location Description	Revision
		FIT FOR STAGE APPROVAL	P02



— Route Alignment
 = Existing A66
 - - - Study Area 250m
 [Red Box] Order Limits
 ■ Foot And Mouth Burial Sites
 Potential Contaminated Sources
 [Yellow Box] Low
 [Orange Box] Moderate Low
 [Red Box] Moderate High
 CL09-12 - Site No.
 — Scheme No.



national highways
 3 Piccadilly Place
 Manchester
 M1 3BN

P02	First Issue	CHAL	CESL	CMCG	AMIT	KWHA
		17/03/22	17/03/22	17/03/22	20/04/22	20/04/22
Revision	Created	Checked	Reviewed	Approved	Authorised	

Scale @ A3: 1:25,000 | Project Ref No HE565627 | Stage: Stage 3
 © Crown copyright and database rights (2022).
 All rights reserved. OS 100030649 Contains British Geological Survey materials © UKRI 2022 Contains public sector information licensed under the Open Government Licence v3.0.

Project Name
A66 Northern Trans-Pennine Project
 Map Title
Figure 9.5
Potential Contamination Sources
 Scheme: 11, A1(M) Junction 53 Scotch Corner
 Sheet 10 of 10

Map Number	Project	Originator	Volume
HE565627	-	AMY	EGT
S00	-	MP - LG	005140
Location		Type	Role Number

Suitability	Suitability Description	Revision
S4	FIT FOR STAGE APPROVAL	P02